

# City of Fort Lauderdale

## Geographic Information System

### Data List



# Table of Contents

Section 1: List of Abbreviations .....	1
Section 2: FPLSHAPE (Copyrighted ArcView Shape files).....	2
Section 3: Shape (ArcView Shape files).....	4
Section 4: Archive Data.....	17
Section 5: Sewer Data.....	20
Section 6: Storm Data .....	22
Section 7: Water Data .....	23
Section 8: Aerial Images (TIFF Directory).....	25
Section 9: Annotations (ANNOS Directory) .....	26
Section 10: Lookup Tables (TABLES Directory) .....	27
Section 11: Graphic Textfiles (TEXTFILE Directory ).....	33

# Section 1: List of Abbreviations

## **City Departments**

ASD – Administrative Services

FI – Finance

CM – City Managers Office

COM – City Clerk/City Commission

POL – Police Department

FIR – Fire Rescue

PKR – Parks and Recreation

PBS – Public Services

CA – City Attorney

EDV – Community and Economic Development

## **City Divisions**

ED – Economic Development

ITD – Information Technology Division

OCOMP- Office of Community & Comprehensive Planning

CRA – Community Redevelopment Agency

Eng – Engineering

CS – Construction Services

## **Miscellaneous**

BC – Broward County

BCPA – Broward County Property Appraisers

FEMA – Federal Emergency Management Agency

## Section 2: FPLSHAPE (Copyrighted ArcView Shape files)

The following table is a list of GIS layers that Florida Power and Light (FPL) provided for the City of Fort Lauderdale. All of these layers are in the Florida Stateplane, East Zone, NAD83 coordinate system. They are protected by copyright laws. City employees are allowed to use this data for any City related work. Vendors and Outside Consultants are not allowed access to these data without Prior approval From FPL and the City-wide GIS Coordinator. Providing these data in digital form to anyone who is not a City of Fort Lauderdale employee would severely violate the City of Fort Lauderdale's license agreement with Florida Power and Light and can result in severe repercussions for the individual providing the data as well as for the City of Fort Lauderdale.

Paper map Products that in display these data can be Provided Freely to the public but they must contain reference to the following disclaimer in a clear and unobstructed area of the map:

This map product contains parcel data governed by the following:

Copyright 1993-1998 FPL

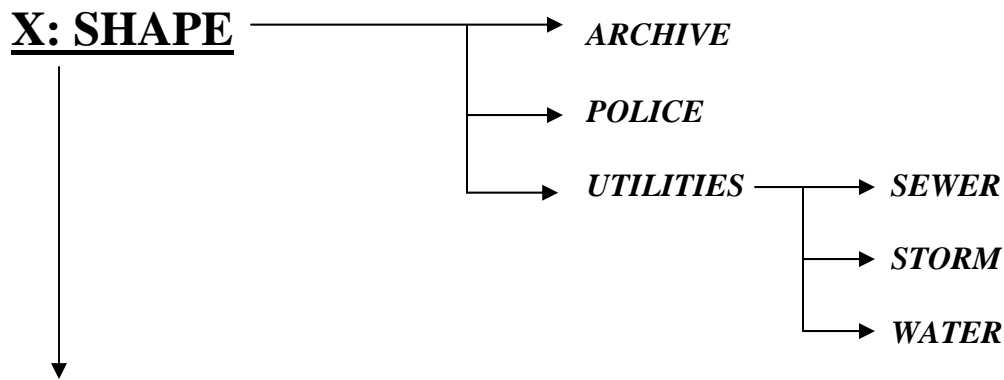
No express or implied warranties including, but not limited to the implied warranties of MERCHANTABILITY OR FITNESS FOR A PARTICULAR PURPOSE are made. The materials contained herein are provided 'as is' and may contain inaccuracies and User is warned to utilize the materials herein at User's own risk and to verify the materials' accuracy independently and assumes the risk of any and all loss.

FILE	TOPOLOGY	DESCRIPTION	Maintained By	Last Update	Maintenance Schedule
Fplwater.shp	Polygons	Planimetric theme showing bodies of Water. This theme was derived From aerial photography shot in 1995. It is more spatially accurate than the cartographic theme WATER in the SHAPE directory.	ITS	2001	As Requested
Largebuild.shp	Polygons	Planimetric theme showing Large Building footprints derived From 1995 aerial photography. It contains an attribute that Provides height information for some buildings.	ITS	12/2002	As Requested
Lotblock.shp	Polygons	Lot and Block information as platted. This theme does not show lot ownership (parcels). The attribute information includes the LOT and Block Number.	ITS	1993/1995	As Requested

FILE	TOPOLOGY	DESCRIPTION	Maintained By	Last Update	Maintenance Schedule
Pavement.shp	Lines	Planimetric theme showing the edge of pavement derived From 1995 aerial photography.	ITS	1995	As Requested
Pavementcl.shp	Lines	The Center Line of the Pavement derived From calculating the midpoint From the "Pavement" theme.	ITS	1995	As Requested
Propaddress.shp	Points	A point theme to be used in ARCVIEW for address matching to the parcel centroid in the City of Fort Lauderdale. Addresses in a condominium association are matched to the centroid of the common area.	ITS	2003	As Requested
Property.shp	Polygons	Property Ownership (parcels). The attribute information contains Owner name, parcel address and owner's mailing address.	ITS	2003	Monthly
PropParcel.shp	Points	A theme used to Geocode 10-digit parcel_id (folio numbers).	ITS	2003	As Requested
PropPoint.shp	Points	A theme containing multiple points per parcel showing different business addresses in the same parcel and all condo units in a condominium association. The attribute information contains Owner name, parcel address and Owner's mailing address.	ITS	2003	As Requested
Railroads.shp	Lines	Planimetric Theme showing railroad lines, including spurs. This theme was derived from 1995 aerial photography.	ITS	1993/1995	As Requested
Shifted_Street_Lights	Points	FPL owned street lights	FPL		As Requested
Smallbuild.shp	Points	Planimetric Theme showing small building location.	ITS	1993/1995	As Requested
Subdivision.shp	Polygons	Subdivision Plats. The attribute information includes the Subdivision Name and the Plat Book and Page number.	ITS	1993/1995	As Requested

## Section 3: Shape (ArcView Shape files)

The following table is a list of GIS layers that have been compiled from various sources. All of these layers are in the Florida East State Plane, NAD83 coordinate system. The majorities of the shapefiles contained in this directory are in the public domain and, therefore, can be used by and freely distributed to the public. Those that require approval from the City's GIS Coordinator are noted with an asterisk.



FILE	SOURCE	TOPO- LOGY	DESCRIPTION	Maintain ed By	Last Update	Maintenance Schedule
Bankline.shp	PBS/Eng	Lines	Canal bank lines in the City of Fort Lauderdale	PBS/Eng	3/1998	As Requested
bc_24hr_hosp.shp	FIR	Points	Hospitals in Broward County with 24 hour emergency rooms	FIR	8/2003	As Needed
Bc_alias_street	ITS	Lines	Street Centerline File of Known Alias's	ITS	7/2004	On-Going
Bc_censusbg_2000.shp	<a href="http://www.census.org">www.census.org</a>	Polygons	Census Block Groups in Broward County for 2000.	US Census	2000	Every 10 Years
Bc_Censusbg1990.shp	BC	Polygons	Boundaries of the 1990 US census block groups.	US Census	1990	Every 10 Years

FILE	SOURCE	TOPO- LOGY	DESCRIPTION	Maintain ed By	Last Update	Maintenance Schedule
Bc_Censustr_1990.shp	Broward	Polygons	Boundaries of the 1990 US census tracts.	US Census	1990	Every 10 Years
Bc_censustr_2000.shp	<a href="http://www.census.org">www.census.org</a>	Polygons	Census Tracts in Broward County for 2000.	US Census	2000	Every 10 Years
bc_citypark.shp	PKR	Polygons	Parks in Broward County that are managed by a local municipality	PKR	10/2000	As Needed
bc_cntypark.shp	PKR	Polygons	Parks in Broward County that are managed by Broward County	PKR	10/2000	As Needed
Bc_emergency_response_critical_facilities.shp	SFRPC	Points	Facilities that are critical during an emergency situation (e.g. fire stations, hospitals, shelters).	N/A	4/2003	N/A
Bc_major_streets	ITS	Lines	Major Streets within Broward County	ITS	2003	As Needed
BC_Parcels	BC	Polygons	Parcel lines for Properties located within and near the corporate limits.	BC	2006	Yearly
BC_school_public_parcels.shp	Broward Sheriff	Polygon	Parcel polygons for the public schools in the Broward County.	Broward Sheriff	2005	As needed
Bc_ria_grid.shp	Broward County GIS	Polygons	Broward County rapid impact assessment grid	Broward County	11/2002	As needed
BC_State_Parks	Broward County GIS	Polygons	Parks operated by the State of Florida that are located in Broward County.	Broward County	07/2005	As Needed
BC_Street_Alias	ITS	Lines	Lines work depicting alias name(s) for various streets in Broward County	ITS	03/2006	As Needed
Bc_transitexception.shp	Broward County GIS	Polygons	Broward County Transit Exception Zones	Broward County	2001	Unknown
bc_wateraddress.shp	POL	Lines	Line theme with address ranges for the waterways in Fort Lauderdale	POL	10/2000	As Needed

FILE	SOURCE	TOPO- LOGY	DESCRIPTION	Maintain ed By	Last Update	Maintenance Schedule
Bcbound.shp	BC	Polygons	Broward County Boundary	BC	1997	As Needed
Bccomdis.shp	BC	Polygons	Boundaries of the Broward County Commissioners	BC	8/2000	As Needed
Bcmunic.shp	BC	Polygons	Corporate limits of the cities within the County	BC	07/13/06 by BC - 07/2006 download	Annual
BCSectionpoints.shp	BC	Points	Survey control points for each section, township and range within Broward County	BC	2002	Unknown
Bcstreet.shp	BC	Lines	Street layer with address ranges for Broward County	ITS	04/2006	As Needed
Buoys.shp	PBS/ENG	Points	Locations of buoys along the Fort Lauderdale coastline. Lat/Long information is included in the attribute table	PBS/ENG	1999	Unknown
Busterminals.shp	BC	Points	Bus terminals for Broward County Transit	BC	1999	As Needed
CAP.shp	EDV/OCO MP	Polygons	Community Area Planning Theme	N/A	4/2000	As Needed
CAP_PhaseI.shp	EDV_OCO MP	Polygons	CAP Area One	N/A	9.2000	Unknown
CAP_Phase2.shp	EDV_OCO MP	Polygons	CAP Area Two	N/A	10.2002	Unknown
Ccline.shp	EDV	Line	Coastal construction line	EDV	1998	As Needed
CcZone.shp	EDV	Polygons	500 foot buffer around the coastal construction line	EDV	1999	As Needed
Cityhalls.shp	BC	Points	Location of City Halls for cities in Broward County	BC	1997	As Needed

FILE	SOURCE	TOPOLOGY	DESCRIPTION	Maintained By	Last Update	Maintenance Schedule
Colleges.shp	BC	Points	Location of local, state and Private colleges within Broward County	BC	1997	As Needed
Commission.shp	COM	Polygons	Commission districts for the City of Fort Lauderdale.	ITS	10/2005	As Needed
Community_Inspections_zones.shp	Community Inspections	Polygons	Inspection zones for the community inspectors.	Community Inspections	6/19/2001	As Needed
Complaints.shp	Encompass	Points	Geocoded point file of complaints reported to the Fort Lauderdale Community Inspection Department. The layer consists of complaints reported within the past five years.	Community Inspections	See Maintenance Schedule	Updated Nightly on GIS1& weekly on other GIS Servers
Corplim.shp	PBS/Eng	Polygons	Corporate limits of the City of Fort Lauderdale	PBS/Eng	10/2005	As Needed
Corplimmask.shp	PBS/Eng	Polygons	Masks out anything outside the corporate limits of the City of Fort Lauderdale	ITS	10/2005	As Needed
CPI_component.shp	POL	Polygons	Community Police Initiative Areas	POL	6/2000	As Needed
Cra.shp	EDV/CRA	Polygon	Community redevelopment area	EDV/CRA	3/2000	As Needed
Cra_Central_Beach	ITS	Polygon	Boundaries of the Central Beach Community Redevelopment Area	ITS	2002	As Requested
Cra_expansion	EDV/CRA	Polygon	Community redevelopment area expansion boundaries.	EDV/CRA	3/6/2001	As Requested
DDA.shp	EDV	Polygons	Downtown development area	EDV	1998	As Needed
Easeline.shp	Eng	Lines	Easement Lines	Eng	1998	As Needed

FILE	SOURCE	TOPO- LOGY	DESCRIPTION	Maintain ed By	Last Update	Maintenance Schedule
Easement_lines.shp	ITS	Lines	Private Easements	ENG	3/2000	As Needed
Elevbuf.shp	ITS	Polygons	A 25 foot buffer around FEMA elevations to safeguard errors at the borders between elevations.	ITS	1998	As Needed
ESL.shp	EDV	Polygons	Environmentally sensitive lands	EDV	1999	As Needed
Estuary.shp	BC	Polygons	Natural estuaries in Broward County	BC	1998	As Needed
Femaflod.shp	BC	Polygons	FEMA flood areas and categories	BC/FEM A	11/2000	As Needed
Femapnl.shp	BC	Polygons	FEMA flood panel identification layer.	BC/FEM A	1998	As Needed
Firedist.shp	FIR	Polygons	Fires districts of the Fort Lauderdale Fire Dept.	FIR	03/2006	As Needed
Firera.shp	FIR	Polygons	Fire reporting areas of the Fort Lauderdale Fire Dept.	FIR	03/2006	As Needed
Fla_censusbg_2000.shp	<a href="http://www.census.gov">www.census.gov</a>	Polygons	Census Block Groups in Florida for 2000.	US Census	2000	Every 10 Years
Fla_censustr_2000.shp	<a href="http://www.census.gov">www.census.gov</a>	Polygons	Census Tracts in Florida for 2000.	US Census	2000	Every 10 Years
Flexzones.shp	EDV/OCO MP	Polygons		OCOMP	2003	As Needed
Flstreet.shp	Broward	Lines	Street network for the City of Fort Lauderdale and the immediate area around the city.	ITS	04/2006	As Needed
Flstreet_clip.shp	GIS	Polygon	Shapefile use to clip out BC streets to create FL Streets	As Needed	04/03/2001	As Needed

FILE	SOURCE	TOPOLOGY	DESCRIPTION	Maintained By	Last Update	Maintenance Schedule
Ftl_benchmarks.shp	Eng	Points	Bench Marks within the City of Fort Lauderdale that are used by the survey crews.	Eng/Ramon Castro	10/31/2001	As Needed
FTL_Bridges	Eng	Points	Location of bridges maintained by the Engineering Section	Eng/Dane Esdelle	8/2004	As Needed
Ftl_building_height_restrictions	BLD	Polygons	The maximum height for new construction that will trigger a review.	BLD	2002	As Needed
Ftl_Census_2007_bg_summary.shp	ITS	Polygons	The 2000 Census Block Groups with the tabular data for the 2007 projections (performed by Claritas). The data has been clipped to the existing City Boundaries and calculated based on percentage of the block group within the city boundary.	ITS	2003	N/A
Ftl_census_bg_2000.shp	BC	Polygons	2000 Census Block Groups with select data attached to each block.	N/A	2000	As Needed
FTL_Dredged_Waterways.shp	Eng	Polygons	Waterways within the city that have been dredged by an Engineering Department contract.	Eng	3/2004	As Needed
Ftl_enterprise_Zones.shp	EDV	Polygons	Locations of EDV Enterprise Zones within the City.	EDV	6/2006	As Needed
Ftl_exec_air_noise_contours.shp	BUS	Polygons	Noise Contour Areas for the Executive Airport.	BUS	2003	As Needed
FTL_Fire_Hydrant_Assembly	PBS	Points	Locations of Fire Hydrant Assemblies	PBS	7/2005	As Needed
FTL_Fire_Hydrants	PBS	Points	Locations of Fire Hydrants	PBS	10/2005	As Needed
FTL_Fire_Stations	ITS	Points	Fire Stations within the Corporate Limits of Fort Lauderdale.	ITS	11/2004	As Needed
Ftl_mobile_home_areas.shp	GIS	Polygons	Areas of the city that are zoned MHP or have multiple mobile homes densely populating an area.	N/A	2004	As Requested

FILE	SOURCE	TOPOLOGY	DESCRIPTION	Maintained By	Last Update	Maintenance Schedule
Ftl_occ_licenses.shp	BLD	Points	Location of current occupational licenses.	ITS	See Maintenance Schedule	Nightly
Ftl_occ_licenses_c.shp	BLD	Points	Location of closed occupational licenses.	ITS	See Maintenance Schedule	Nightly
Ftl_Parcel_Addresses_Additional.shp	ITS	Points	Parcel addresses that may not exist in the propaddress.shp file. These are typically new construction, and addresses adjacent to the city boundary. The points are useful for backfilling the CAD SPAD table with new addresses.	ITS	07/13/06	As Needed.
Ftl_park.shp	PKR	Polygons	Locations of parks operated by the City of Fort Lauderdale.	PKR	05/2006	As Needed
FTL_Park_Planning_Districts	PKR	Polygons	Park Planning Districts	PKR/ITS	7/2005	As Needed
Ftl_parking_lots.shp	PAR	Polygons	Parking Lots operated by the City's Parking Services Division.	ITS	2002	As Needed
FTL_Parking_meters.shp	PAR	Points	Parking Meter Locations	ITS/PAR	10/2005	As Needed
FTL_Police_ESZ.shp	POL	Polygon	Police Emergency Service Zone	ITS	07/13/06	As Needed
FTL_Police_RA.shp	POL	Polygon	Police Reporting Areas	ITS	07/13/06	As Needed
Ftl_Private_Schools.shp	BC	Points	Private Schools Within Fort Lauderdale	ITS	9/2005	As Needed
Ftl_runways.shp	ITS	Lines	Runways and Taxiways at the International and Executive Airports.	GIS	6/15/01	As Needed
Ftl_Schools.shp	BC	Points	Point file of the schools located within the Fort Lauderdale City Limits.	BC	9/2005	As Needed

FILE	SOURCE	TOPOLOGY	DESCRIPTION	Maintained By	Last Update	Maintenance Schedule
Ftl_Seawalls.shp	Eng	Polygons	Location of seawalls maintained by the City.	Eng	3/2004	As Needed
Ftl_street_closures.shp	FIR/Eng	Points	Locations of permanent street closures that affect rescue vehicle access. This layer does not include those closures related to construction activities.	ITS	10/31/01	As Needed
Ftl_Street_Light_Poles.shp	PBS	Points	Field captured via GPBS by Woolpert as part of project 414A – GIS Utility Mapping and Data Conversion. Delivered in Winter 2002. Accuracy is +/- 3-feet.	PBS	12/01/02	As Requested
FLL_Submerged_Lease_Lines	PBS	Lines	City of Fort Lauderdale lease lines for areas within waterways.	PBS	10.2004	As Needed
Ftl_survey_topos.shp	Eng	Lines	Land Surveys that have been performed within the right-of-ways.	Eng	03/2005	As Needed
FLL_Water_Meter_Routes.shp	PBS	Polygons	Routes for water meter readers.	PBS	5/2004	As Needed
FLL_Water_Sports_Activities.shp	ITS	Polygons	Areas of the waterways approved for water sport activities.	ITS	4/2005	As Requested
Fulu1989.shp	EDV	Polygons	The 1989 adopted future land use plan for the City	EDV	1989	N/A
Futurelu.shp	EDV	Polygons	The current Future Land Use Plan	EDV	10/2000	As Needed
Fzonebuf.shp	ITS	Polygons	A 50 feet error buffer to be used with FEMAFLD	ITS	1998	As Needed
GAarea.shp	EDV/PED	Polygons	City of Fort Lauderdale's general aviation area	EDV/PED	1998	As Needed
Hurricane.shp	BC	Polygons	Hurricane evacuation zones	BC	8/2000	As Needed
Landmarks.shp	ITS	Points	Some of the main Landmarks in the City	ITS	1999	As Requested

FILE	SOURCE	TOPOLOGY	DESCRIPTION	Maintained By	Last Update	Maintenance Schedule
LH_Corporate_Limits.shp	Lauderhill	Polygons	City of Lauderdale Corporate Limits	ITS	10/2005	As Needed.
Library.shp	Broward	Points	Location of Broward County libraries	BC	1998	As Needed
Liens.shp	Encompass	Points	Liens issued by the Fort Lauderdale Code Enforcement Department. This layer includes all layers in the database (no set time frame).	BLD	See Maintenance Schedule	Updated Nightly on GIS1 & weekly on other GIS Servers
Lifeguardtowers.shp	PKR	Points	Location of life guard towers	PKR	1998	As Needed
Lotline.shp	PBS/Eng	Lines	Interior lot lines in the City of Fort Lauderdale	PBS/Eng	1998	As Needed
Majorst.shp	BC	Lines	Major streets in Broward County	BC	6/2000	As Needed
Medianstrips.shp	PKR	Lines	Streets that contain medians maintained by Parks and Recreation	PKR	1998	As Needed
Navspeed.shp	EDV/PED	Polygons	Navigation speed areas in the City of Fort Lauderdale.	EDV/PED	1998	As Needed
Neighborhood.shp	EDV	Polygons	Neighborhood civic associations for City of Fort Lauderdale	ITS	2006	As Needed
OP_City_Limits.shp	Oakland Park	Polygons	City Limits for the City of Oakland Park	FIR/ITS	3/2006	As Needed
OP_Fire_Hydrants.shp	Oakland Park/FIR	Polygons	Fire Hydrants maintained by the City of Oakland Park	FIR/ITS	3/2006	As Needed
OP_Fire_Zones.shp	Oakland Park/FIR	Polygons	The City of Oakland Park's Fire Zones	FIR/ITS	3/2006	As Needed
Policera.shp	POL	Polygons	Police Reporting Areas of the Fort Lauderdale Police Dept.	POL	10/2005	As Needed

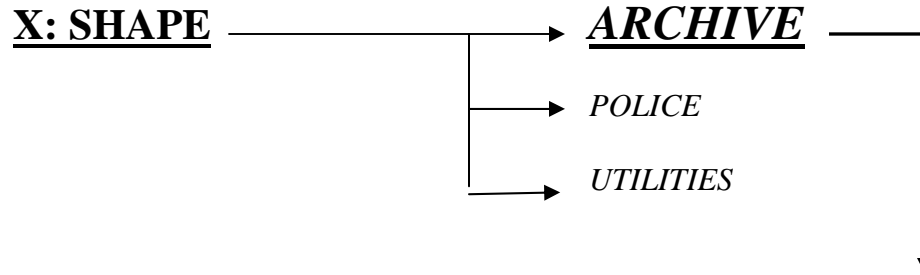
FILE	SOURCE	TOPO- LOGY	DESCRIPTION	Maintain ed By	Last Update	Maintenance Schedule
PoliceWM.shp	POL	Polygons	Police Zones for Wilton Manors	POL	1999	As Needed
PS_accounts.shp	ITS	Points	Geocoded point theme of all the City's utility/public services accounts.	ITS	See Maintenance Schedule	Nightly
PS_activecust.shp	ITS	Points	Geocoded point theme of active utility account customers with the City's Public Services Department.	ITS	See Maintenance Schedule	Nightly
PS_comwater.shp	ITS	Points	Geocoded point theme of commercial water accounts with the Public Services Department.	ITS	See Maintenance Schedule	Nightly
PS_munchrgaccs.shp	ITS	Points	Geocoded point theme of utility accounts being levied a municipal surcharge by the City.	ITS	See Maintenance Schedule	Nightly
PS_resaccounts.shp	ITS	Points	Geocoded points of Public Services accounts held by residential customers.	ITS	See Maintenance Schedule	Nightly
PS_reswater.shp	ITS	Points	Geocoded points of residential water account customers.	ITS	See Maintenance Schedule	Nightly
PS_sanitaryaccounts.shp	ITS	Points	Geocoded points of trash pickup customers	ITS	See Maintenance Schedule	Nightly
PS_servicecrews.shp	PBS/Eng	Polygons	Theme depicting which public services customer service crew handles a particular area	PBS/Eng	10/2000	As Needed
PS_Stormaccount.shp	ITS	Points	Geocoded points of stormwater account customers.	ITS	See Maintenance Schedule	Nightly
PS_utilaccounts.shp	ITS	Points	Geocoded points of Public Service customers being charged utility taxes.	ITS	See Maintenance Schedule	Nightly
PS_wateraccounts.shp	ITS	Points	Geocoded points of water account customers	ITS	See Maintenance	Nightly

FILE	SOURCE	TOPO- LOGY	DESCRIPTION	Maintain ed By	Last Update	Maintenance Schedule
					Schedule	
PS_Seweraccounts.shp	ITS	Points	Geocoded points of sewer customers.	PBS	See Maintenance Schedule	Nightly
PS_Bulktrsh.shp	PBS	Polygons	Areas and Schedule of bulk trash pickup.	PBS/Eng	6/2000	As Needed
PS_Garbage.shp	PBS	Polygons	Areas and Schedule of garbage pickup.	PBS/ENG	6/2000	As Needed
PS_Povider.shp	PBS	Polygons	Provider of Sanitation Service (trash pickup).	PBS	6/2000	As Needed
PS_Recycle.shp	PBS	Polygons	Areas and Schedule of recycling pickup.	PBS/Eng	6/2000	As Needed
PS_Sewercover.shp	PBS	Polygons	Areas in and outside the City of Fort Lauderdale where Public Services provide sewer services.	PBS/Eng	10/2000	As Needed
PS_Watercover.shp	PBS	Polygons	Areas in and outside the City of Fort Lauderdale where Public Services provides Water services.	PBS/Eng	10/2000	As Needed
PS_Yardwaste.shp	PBS	Polygons	Areas and Schedule of yard waste pickup.	PBS/Eng	6/2000	As Needed
Racsouth.shp	Planning	Polygons	Regional Activity Center	Planning	1998	As Needed
Railroads.shp	ITS	Lines	Railroads in Fort Lauderdale	ITS	1999	As Needed
Rowline.shp	PBS/Eng	Lines	Right of way lines (block lines) for city of Fort Lauderdale	PBS/Eng	1998	As Needed
Schools.shp	BC	Points	All levels of public and private schools in the county	BC	1997	As Needed

FILE	SOURCE	TOPOLOGY	DESCRIPTION	Maintained By	Last Update	Maintenance Schedule
Schoolbound.shp	BC	Polygons	BCPBS school boundaries	BC	1998	As Needed
Sectgrid.shp	BC	Polygons	The section lines for Broward County	BC	1997	As Needed
Special_Assessments	Eng	Polygon	Areas within the City where a special assessment has been implemented to support a project (i.e. sanitary upgrades, etc.)	ENG	04/25/2001	Unknown
Statpark.shp	BC	Polygons	State Parks in Broward County	BC	1997	As Needed
Sthouse.shp	State	Polygons	State House of Rep. Congressional Districts	State <a href="http://www.browardsoc.org">www.browardsoc.org</a>	03/22/2001	As Needed
Stsenate.shp	State	Polygons	State Senate Districts	State <a href="http://www.browardsoc.org">www.browardsoc.org</a>	03/22/2001	As Needed
Taz.shp	BC	Polygons	Traffic analysis zones	BC	1998	As Needed
Tsignals.shp	BC	Points	Signalized intersections in Broward County	BC	5/2000	As Needed
Uscities.shp	ESRI	Points	Point theme of the major cities within the United States.	Not Maintained	1999	N/A
US Counties.shp	ESRI	Polygons	Polygons representing the county boundaries within the United States.	Not Maintained	1999	N/A
UShouse.shp	State	Polygons	United States House of Reps. Congressional Districts	State <a href="http://www.browardsoc.org">www.browardsoc.org</a>	02/26/2001	As Needed

FILE	SOURCE	TOPO- LOGY	DESCRIPTION	Maintain ed By	Last Update	Maintenance Schedule
Violations.shp	Encompass	Points	Violations issued by Fort Lauderdale Code Enforcement for the past four years.	Code Enforcem ent	See Maintenance Schedule	Nightly
Water.shp	BC	Polygons	All Bodies of Water in Broward County	BC	9/2004	As Needed
WM_citylimit.shp	WM	Polygons	Wilton Manors City Limits	ITS	2/2005	As Needed
Zipcodes.shp	BC	Polygons	US. Postal zip code boundaries for Broward County	BC	1997	As Needed
Zoningprogress.shp	PBS/CS	Polygons	Area where special zoning determination is taking place.	PBS/CS	01/04/2001	As Needed
Zones.shp	PLN	Polygons	Zoning categories for the City of Fort Lauderdale	PLN	9/2006	As Needed
Zoning_labels.shp	ITS	Point	Points theme used to attach zoning labels. The graphic read/write extension must be engaged to use the label function.	ITS	01/04/2001	As Needed

## Section 4: Archive Data

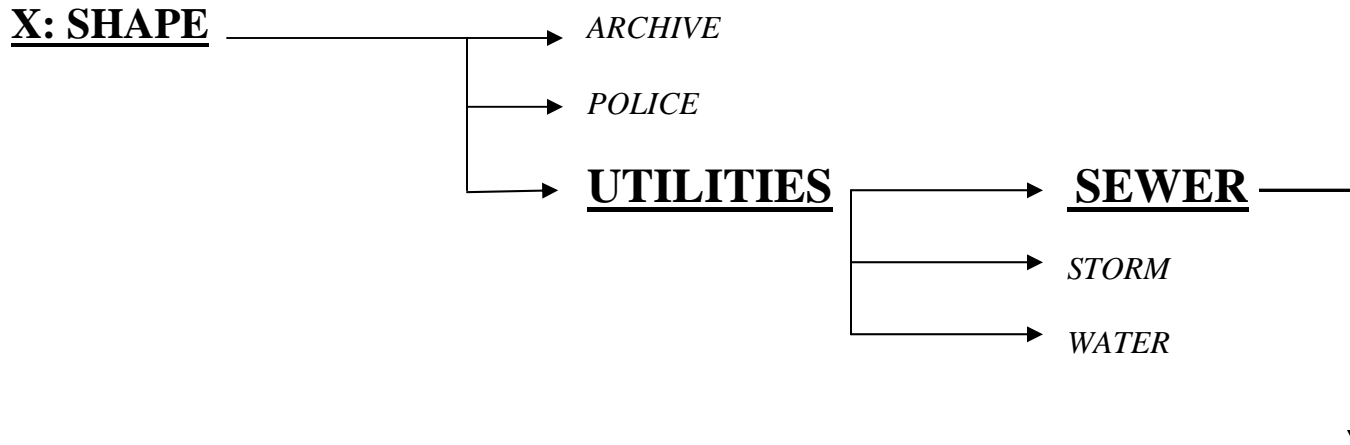


FILE	SOURCE	TOPO- LOGY	DESCRIPTION	Last Update
Bars.shp	ITS	Points	Locations of facilities with Bar as the landuse code with Broward County.	8/2001
Bc_censuszcta_2000	Census	Polygons	Census zip code tabulation areas.	8/2001
Bc_hazmat	BC	Points	Facilities with a Broward county hazardous materials license.	11/2001
BC_Voting_Precincts	BC	Polygons	Broward County Voting Precincts	9/2006
churches	ITS	Points	Locations of facilities with Church as the landuse code with Broward County.	3/2001
elevbuff	Unknown	Polygons	A 25 foot buffer around FEMA elevations.	3/1998
Emissioninsp.shp	ASD/ITD	Points	Locations of emission inspection stations	9/1998
FTL_HazMat_Sec302.shp	FIR	Points	Facilities with a section 302 hazardous waste permit.	3/2005

FILE	SOURCE	TOPOLOGY	DESCRIPTION	Last Update
FTL_Parking_Collection_Zones.shp	ITS	Polygons	Parking revenue collection zones.	1/2005
FTL_Parking_Enforcement_Zones.shp	ITS	Polygons	Parking enforcement zones.	7/2002
FTL_Parking_Lots_Centroid.shp	ITS	Polygons	Center point of each city operated parking lot.	10/2004
FTL_Parking_Meter_Mechanic_Zones.shp	ITS	Polygons	Parking meter mechanic zones.	7/2002
Gangs.shp	Unknown	Polygons	Areas of criminal gang activity.	8/1998
Highways.shp	Unknown	LINES	Main highways in the city.	3/1998
Historiclocal.shp	CED	Points	City of Fort Lauderdale registered historic sites	3/2004
Historicnational.shp	CED	Points	Nationally registered historic sites	3/2004
Historicsailboat.shp	CED	Polygons	Sailboat Bend Historic Area	12/1998
Minerals.shp	Unknown	Polygons	Major mineral composition in Broward County.	8/1998
NWNeigh.shp	CED	Polygons	NW Neighborhood Improvement area.	3/1998
NWRA.shp	CED	Polygons	NW redevelopment area.	11/2000
Precinct98.shp	BC	Polygons	Voting Precincts in 1998.	9/1998

FILE	SOURCE	TOPO- LOGY	DESCRIPTION	Last Update
SatSurvey00.shp	ITS	Points	Results from a citizen survey in 2000.	1/2001
Spsetback.shp	Unknown	Polygons	Properties requiring special setback determinations.	10/1999

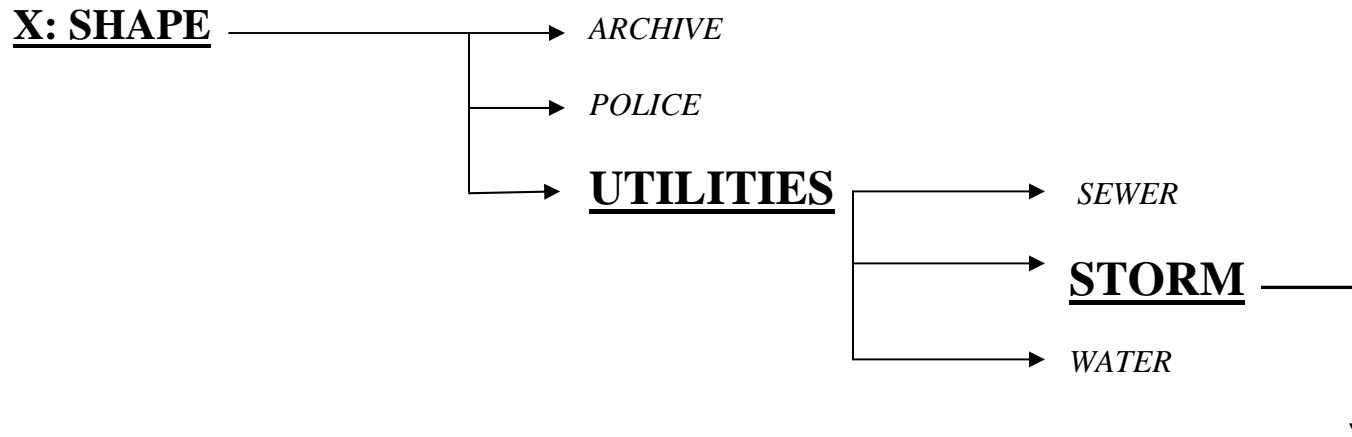
## Section 5: Sewer Data



FILE	SOURCE	TOPO- LOGY	DESCRIPTION	Maintained By	Last Update	Maintenance Schedule
FTL_Air_Line.shp	PBS	Line	Locations of air lines for air driven pump stations.	PBS	7/29/04	As Needed.
FTL_Emergency_Overfl ow.shp	PBS	Point	Locations of emergency overflows.	PBS	7/29/04	As Needed.
FTL_ESA.shp	PBS	Poly	Locations of environmentally sensitive lands, taken from water atlases.	PBS	10/04/05	As Needed.
FTL_ESA_Boundary.shp	PBS	Line	Line boundaries of environmentally sensitive lands.	PBS	10/04/05	As Needed
FTL_Gravity_Mains.shp	PBS	Line	Gravity Sewer Pipe.	PBS	7/29/04	As Needed
FTL_Sewer_Air_Line.sh p	PBS	Line	Locations of air lines for air driven pump stations.	PBS	10/04/05	As Needed

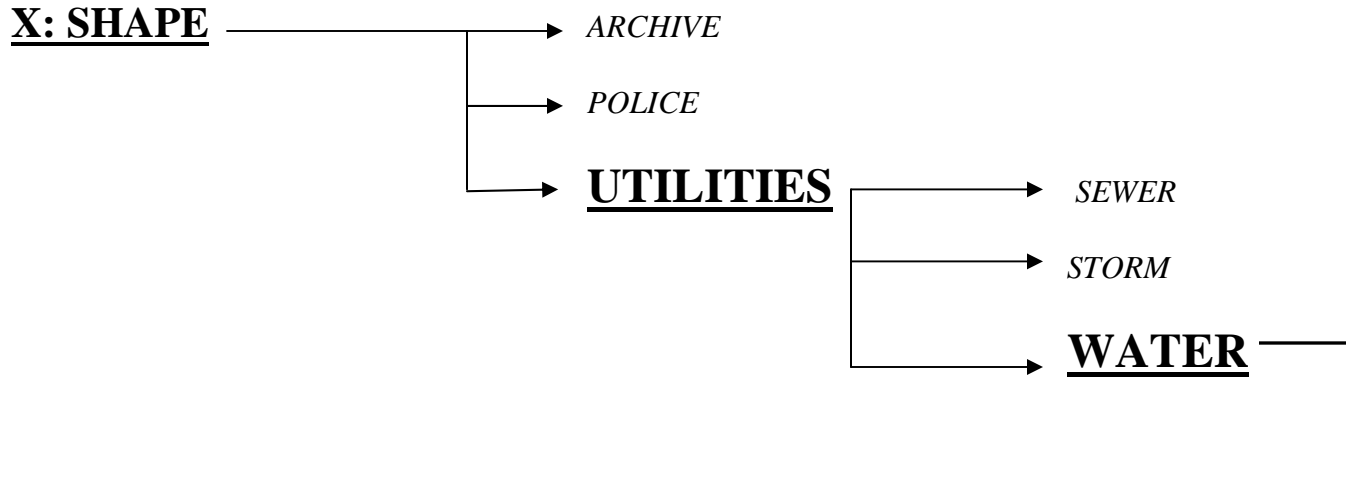
FILE	SOURCE	TOPO- LOGY	DESCRIPTION	Maintained By	Last Update	Maintenance Schedule
FTL_Sewer_Emergency_Overflow.shp	PBS	Point	Locations of emergency overflows.	PBS	10/04/05	As Needed
FTL_Sewer_Fittings.shp	PBS	Point	Fittings for Force Mains, Air Lines and other sewer pipe. Examples include bends, tees, and reducers.	PBS	10/04/05	As Needed
FTL_Sewer_Gravity_Mains.shp	PBS	Line	Gravity Sewer Pipe.	PBS	10/04/05	As Needed
FTL_Sewer_Meters.shp	PBS	Point	Locations of meters for sewer customers. Typically they are used for large developments or other cities.	PBS	10/04/05	As Needed
FTL_Sewer_Pump_Stations.shp	PBS	Point	Locations of sewer pump stations, including city owned and private facilities.	PBS	10/04/05	As Needed
FTL_Sewer_Wells.shp	PBS	Point	Locations of sewer wells.	PBS	10/04/05	As Needed

## Section 6: Storm Data



FILE	SOURCE	TOPO- LOGY	DESCRIPTION	Maintained By	Last Update	Maintenance Schedule
FTL_Junction_Boxes.shp	PBS	Points	Location of storm junction boxes.	PBS	10/04/05	As Needed.
FTL_Storm_Inlets.shp	PBS	Points	Locations of catch basins within the City of Fort Lauderdale, including City, County, State, and privately owned facilities.	PBS	10/04/05	As Needed.
FTL_Storm_Lines.shp	PBS	Lines	Locations of storm pipe the City of Fort Lauderdale, including City, County, State, and privately owned facilities.	PBS	10/04/05	As Needed.
FTL_Storm_Manholes.shp	PBS	Points	Locations of storm manholes within the City of Fort Lauderdale, including City, County, State, and privately owned facilities.	PBS	10/04/05	As Needed.
FTL_Storm_Outfalls.shp	PBS	Points	Locations of storm outfalls within the City of Fort Lauderdale, including City, County, State, and privately owned facilities.	PBS	10/04/05	As Needed.
FTL_Storm_Pump_Stations.shp	PBS	Points	Locations of storm pump stations within the City, including City, County, State, and privately owned facilities.	PBS	10/04/05	As Needed.

## Section 7: Water Data



FILE	SOURCE	TOPO- LOGY	DESCRIPTION	Maintained By	Last Update	Maintenance Schedule
FTL_Fire_Hydrant_Assembly.shp	PBS	Point	Generalized locations of Fire Hydrants within the City of Fort Lauderdale.	PBS	10/04/05	As Needed.
FTL_Fire_Hydrants.shp	PBS	Point	Actual locations of fire hydrants in the City of Fort Lauderdale.	PBS	10/04/05	As Needed.
FTL_Fire_Service.shp	PBS	Point	Locations of fire services 2" and larger.	PBS	10/04/05	As Needed.
FTL_Monitoring_Wells.shp	PBS	Point	Locations of monitoring wells.	PBS	10/04/05	As Needed.
FTL_pressurized_Mains.shp	PBS	Line	Locations of potable water pipe, 2" and larger.	PBS	7/29/04	As Needed.

FILE	SOURCE	TOPO- LOGY	DESCRIPTION	Maintained By	Last Update	Maintenance Schedule
FTL_Raw_Water_Mains .shp	PBS	Line	Locations of raw water mains.	PBS	10/04/05	As Needed.
FTL_Storage_Tanks.shp	PBS	Point	Locations of above ground storage tanks.	PBS	7/29/04	As Needed.
FTL_Water_Meters.shp	PBS	Point	Locations of water meters 2" and larger.	PBS	10/04/05	As Needed.
FTL_Water_Plants.shp	PBS	Point	Locations of water treatment plants.	PBS	10/04/05	As Needed.
FTL_Water_Pressurized Mains.shp	PBS	Line	Locations of potable water pipe, 2" and larger.	PBS	10/04/05	As Needed.
FTL_Water_Storage_Ta nks.shp	PBS	Point	Locations of above ground storage tanks.	PBS	10/04/05	As Needed.
FTL_Water_Wells.shp	PBS	Point	Locations of City of Fort Lauderdale production wells.	PBS	10/04/05	As Needed.

## Section 8: Aerial Images (TIFF Directory)

Contains archives of digital aerial photography for the entire area of the City and areas west of the CITY out to SR441. For ArcView users, Image Catalogs can be used to more easily view this data. These Image Catalogs can be found in the INFO directory at this Location.

**Aerials:** These are the current aerials in the GIS Library. In future updates the current aerial will always be Aerials. This will allow GIS projects to have the updated aerial without having to add it to existing projects.

**Aerials1998:** These photographs were shot on February 28, 1998. This is grayscale photography developed as an inter-local effort between the City of Fort Lauderdale and the Broward County property Appraiser's Office. It is 1-foot resolution images that have been ortho-rectified and have a positional accuracy of 2 feet.

**Aerials2003:** These photographs were shot in January, 2002. The aerials are three-band color photography developed as an inter-local effort between the City of Fort Lauderdale and the Broward County property Appraiser's Office. It is 1-foot resolution images that have been ortho-rectified and have a positional accuracy of 2 feet.

**Aerials2005:** These photographs were shot in January, 2005. The aerials are three-band color photography developed as an inter-local effort between the City of Fort Lauderdale and the Broward County Property Appraiser's Office. It is 1-foot resolution images that have been ortho-rectified and have a positional accuracy of 2 feet.

**Aerials2006:** These photographs were shot in January, 2006. The aerials are three-band color photography developed as an inter-local effort between the City of Fort Lauderdale and the Broward County Property Appraiser's Office. It is 1-foot resolution images that have been ortho-rectified and have a positional accuracy of 2 feet.

**Info:** The Info directory consists of image catalogs for the above aerial directories. An image catalog is a single theme compressed of all the images provided in the corresponding years directory. This allows a user to view the aerial images as a whole with one theme instead of adding each image as one theme each.

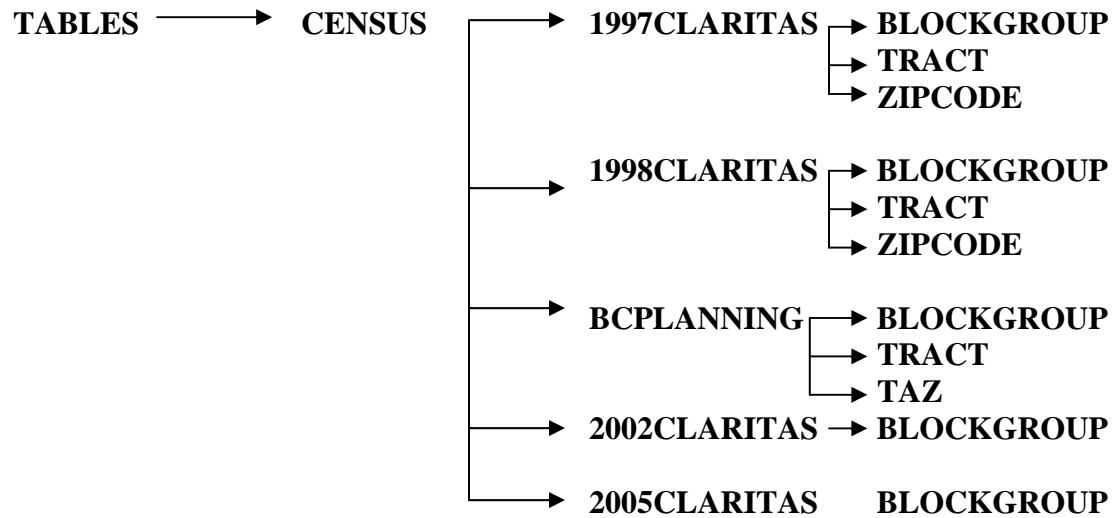
**Mr. Sidd Images:** Mr. Sidd images are compressed aerial images. In order to view these images you must have access to ArcGIS or Arcview version 3.2. You activate the MrSID extension when using ArcView 3.2. Available years are 2000 (county\_00.sid) and 2002 (ftl\_aerial.sid), and 2004 (BC\_All\_County.sid, BC\_North\_County.sid, and BC\_South\_County.sid). In the future updates the current aerial will always be ftl\_aerial.sid. This will allow GIS projects to have the updated aerial without having to add it to existing projects.

## Section 9: Annotations (ANNOS Directory)

The Annotations directory includes 2 ARC/INFO coverages to be used with ArcView for placing text in maps. Shape files cannot manipulate annotation files, therefore, these layers are being maintained as ARC/INFO coverages. CITYANNO and BCANNO have a defined text size; therefore, the user cannot change the size of the text from ArcView. Each one of these has several layers (subclasses) of annotations describe as follows.

CITYANNO	ANNO.Associations	Description of Homeowner Associations
	ANNO.Block	Block Numbers
	ANNO.Cityno	City Numbers (to reference Plats)
	ANNO.Lot	Lot Numbers
	ANNO.Majorstreet	Major (principal) Streets
	ANNO.Street	Street Names (default small size)
	ANNO.Streetmd	Street Names (medium size)
	ANNO.Streetlg	Street Names (large size)
BCANNO	ANNO.Censustracts	Census Tract Numbers
	ANNO.Citynames (1 & 2)	Two styles of names for cities in Broward County.
	ANNO.Cityparks	City park names for all of Broward County.
	ANNO.Colleges	Names of colleges.
	ANNO.Commdistricts	Commission District numbers for Broward Comm.
	ANNO.Countyparks	County Park names for all of Broward County.
	ANNO.Libraries	Broward County Public Library names
	ANNO.Majorstreets (1-6)	Six styles of major streets names.
	ANNO.Schools	Names of Schools.
	ANNO.Stateparks	Names of state parks
	ANNO.Streetnames	Street Names.
	ANNO.SuperTAZ	Numeration for Super TAZ (Groupings of TAZ)
	ANNO.TAZ	Numeration for Traffic Analysis Zones (TAZ)
ANNO.Zipcodes	Zip Codes.	

## Section 10: Lookup Tables (TABLES Directory)



This directory contains tables that can be linked with GIS Shape Files to enhance query tools. Tables included are:

FILE	Source	DESCRIPTION	Maintained By	Last Update	Maintenance Schedule
Address.dbf	BCPA	Property Address Records	ITS	See Maint.	Monthly

FILE	Source	DESCRIPTION	Maintained By	Last Update	Maintenance Schedule
				Schedule	
Alias.dbf	ITS	Alias Street Names	N/A	7/14/99	N/A
Assess.dbf	BCPA	BCPA Assessment Records	ITS	See Maint. Schedule	Monthly
Bldg_Height_Lookup.dbf	ITS	A lookup table describing the codes in the "HGHT_CODE" field of the LARGEBUILD layer.	ITS	12/02/02	As Needed
Building.dbf	BCPA	Building Information at the Folio Level describing number of rooms, floors, etc.	ITS	See Maint. Schedule	Monthly
Business.dbf	BCPA	Business Information for Parcels within the City.	ITS	See Maint. Schedule	Monthly
Busowner.dbf	BCPA	Business Owner Information for businesses within the City.	ITS	See Maint. Schedule	Monthly
Cityownedalias.dbf	ITS	Various ways that City owned property is listed with the BCPA.	ITS	11/4/98	As Needed
FTL_BCPA_Taxroll.dbf	BCPA	Tax Roll data at the parcel level for properties within the City.	ITS	See Maint. Schedule	Monthly
Govownedalias.dbf	ITS	Various ways that government entities are listed in the BCPS tax roll.	ITS	4/6/99	As Needed
Hurricane.dbf	ITS	Descriptions for the various hurricane evacuation zones.	ITS	4/12/99	As Needed
Legals.dbf	BCPA	Legal Descriptions for parcels within the City.	ITS	See Maint. Schedule	Monthly

FILE	Source	DESCRIPTION	Maintained By	Last Update	Maintenance Schedule
License.dbf	BCPA	County Occupational Licenses for parcels located within the City.	ITS	See Maint. Schedule	Monthly
Metroscan.dbf		?????		4/21/99	
Metrosecs.dbf		?????		4/21/99	
Municzone.dbf	ITS	Descriptions for the various city codes listed in the BC_Streets Layer.	ITS	5/4/98	As Needed
Neighborhood_Abbrev.dbf	ITS	Abbreviations and their descriptions for the Neighborhood Associations within the City.	ITS	12/19/00	As Needed
Policelu.dbf	ITS	Various incident codes and their descriptions for crime data.	ITS	5/12/00	As Needed
Sales.dbf	BCPA	Sale Information for property.	ITS	See Maint. Schedule	Monthly
Slucode.dbf	ITS	State Landuse Codes.	ITS	7/7/98	As Needed
UBS_Service_Descriptions.dbf	ITS	Utility Billing Service Descriptions.	ITS	11/5/99	As Needed
Usecode.dbf	BCPA	Various landuse codes for parcels within the City.	ITS	See Maint. Schedule	Monthly
Usecodeexempt.dbf	BCPA	Exemptions for the various parcels.	ITS	See Maint. Schedule	Monthly
Usecodenlu.dbf	ITS	Lookup Table for the Various Landuse Codes	ITS	7/16/98	As Needed

FILE	Source	DESCRIPTION	Maintained By	Last Update	Maintenance Schedule
Zonecodelu.dbf	ITS	Zoning Code Lookup Table.	ITS	12/19/00	As Needed

There is a Subdirectory Called Census, which contains DBF files that link up with the CENSUSBG, CENSUSTR, ZIPCODE and TAZ GIS. The Census Directory is further broken down into CLARITAS and BCPLANNING.

**1997CLARITAS DATA:**

The City of Fort Lauderdale purchased the Claritas Level-II Solution Series of Retail Data that Provide 1990 Census Data, 1997 Updates and 2002 Projections for all files. These files can be linked with their respective shapefiles by linking on the ClaritasID item. Each file is a DBF file contains a matching ascii TXT counterpart that describes each field. **Refer to the TXT file using NOTEPAD, for a more detail explanation of each of these files.**

**Content of GISDATA/TABLES/CENSUS/1997CLARITAS/BLOCKGROUP**

- RE2BCG01 Household, Population, Families, Income, & Ethnic Data
- RE2BCG02 Detailed Income by Age
- RE2BCG03 Households by Income
- RE2BCG04 Households by Age, Detailed Population by Age
- RE2BCG05 Detailed population by Age, Sex, Education
- RE2BCG06 Employment, Population by Marital Status, Spanish Speakers, & Renter Occupancy
- RE2BCG07 Businesses by Category & Employment
- RE2BCG08 Average Household Expenditures on Products

**Content of GISDATA/TABLES/CENSUS/1997CLARITAS/TRACT**

SAME content as for Block Groups. Files are called RE2BCT01 – RE2BCT09.

**Content of GISDATA/TABLES/CENSUS/1997CLARITAS/ZIPCODE**

SAME content as for Block Groups. Files are called RE2BCZ01 – RE2BCZ09.

### **1998CLARITAS DATA:**

The Claritas corporation Provided the City of Fort Lauderdale with uploads to the 1997 Level-II Solution Series of Retail Data that Provide 1990 Census Data, 1998 Updates and 2003 Projections for all files. These files can be linked with their respective shapefiles by linking on the ClaritasID item. Each file is a DBF file contains a matching ascii TXT counterpart that describes each field. **Refer to the TXT file using NOTEPAD, for a more detail explanation of each of these files.**

#### **Content of GISDATA/TABLES/CENSUS/1998CLARITAS/BLOCKGROUP**

RE2SLG01 Household, Population, Families, Income, & Ethnic Data  
RE2SLG02 Detailed Income by Age  
RE2SLG03 Households by Income  
RE2SLG04 Households by Age, Detailed Population by Age  
RE2SLG05 Detailed population by Age, Sex, Education  
RE2SLG06 Employment, Population by Marital Status, Spanish Speakers, & Renter Occupancy  
RE2SLG07 Businesses by Category & Employment  
RE2SLG08 Average Household Expenditures on Products

#### **Content of GISDATA/TABLES/CENSUS/1998CLARITAS/TRACT**

SAME content as for Block Groups. Files are called RE2SLT01 – RE2SLT09.

#### **Content of GISDATA/TABLES/CENSUS/1998CLARITAS/ZIPCODE**

SAME content as for Block Groups. Files are called RE2SLZ01 – RE2SLZ09.

### **BCPLANNING DATA:**

#### **Content of GISDATA/TABLES/CENSUS/BCPLANNING/BLOCKGROUP**

DU\_BG.DBF 1990 Census Dwelling Units, by Type, by Block Group

INCPOVBG.DBF	1990 Census Income and Poverty Characteristic, Census Block Group
INDUSTBG.DBF	1990 Census Resident Employment by Industry, by Block Group
JOB_BG.DBF	1990 Census Resident Employment by Occupation, by Block Group
OWN_BG.DBF	1990 Census Value of Specified Owner Occupied Units, by Block Group
POP_BG.DBF	1990 Census Population Characteristics, By Block Group
RENT_BG.DBF	1990 Census Rent for Specified Renter Occupied Units, by Block Group

**Content of GISDATA/TABLES/CENSUS/BCPLANNING/TRACT**

DU_CT.DBF	1990 Census Dwelling Units, by Type, by Census Tract
FC_DU_CT.DBF	Dwelling Unit Forecasts, 1995 - 2020, by Census Tract
FC_PP_CT.DBF	Population Forecasts, 1995 - 2020, by Census Tract
HUI_CT.DBF	Dwelling Units by Type (4/1/85, 4/1/90, 4/1/95, and 4/1/96) by Census Tract
INCPOVCT.DBF	1990 Census Income and Poverty Characteristic, Census Tract
INDUSTCT.DBF	1990 Census Resident Employment by Industry, by Census Tract
JOB_CT.DBF	1990 Census Resident Employment by Occupation, by Census Tract
OWN_CT.DBF	1990 Census Value of Specified Owner Occupied Units, by Census Tract
POP_CT.DBF	1990 Census Population Characteristics, by Census Tract
RENT_CT.DBF	1990 Census Rent for Specified Renter Occupied Units, by Census Tract

**Content of GISDATA/TABLES/CENSUS/BCPLANNING/TAZ**

DU_TAZ.DBF	1990 Census Dwelling Units, by Type, by Traffic Analysis Zone
FC_DU_TZ.DBF	Dwelling Unit Forecasts, 1995 - 2020, by Traffic Analysis Zone
FC_PP_TZ.DBF	Population Forecasts, 1995 - 2020, by Traffic Analysis Zone
HUI_TAZ.DBF	Dwelling Units by Type (4/1/85, 4/1/90, 4/1/95, and 4/1/96)by Traffic Analysis Zone
OWN_TAZ.DBF	1990 Census Value of Specified Owner Occupied Units, by Traffic Analysis Zone
POP_TAZ.DBF	1990 Census Population Characteristics, By Traffic Analysis Zone
RENT_TAZ.DBF	1990 Census rent for Specified Renter Occupied Units, by Traffic Analysis Zone

## Section 11: Graphic Textfiles (TEXTFILE Directory )

The files contained in this directory Provide ArcView uses with an alternative way to annotate their Views without having to use ARC/INFO annotations. They include:

FILE	Source	DESCRIPTION	Maintained By	Last Update	Mainten ance Schedule
Associations.od b	ITS	Neighborhood Association labels.	ITS	9/19/00	As Requested
Associations2.o db	ITS	Neighborhood Association labels.	ITS	10/24/00	As Needed
Blockno.odb	ITS	Block numbers.	ITS	12/30/97	As Needed
Censustracts.od b	ITS	Census tract labels.	ITS	12/31/97	As Needed
Citynames.odb	ITS	City names with Broward County.	ITS	12/31/97	As Needed
Majorstreetlg.o db	ITS	Major Street labels.	ITS	2/26/98	As Needed
Majorstreets.od b	ITS	Major Street labels.	ITS	2/26/98	As Needed
Statepark.odb	ITS	State Park labels.	ITS	12/31/97	As Needed
Supertaz.odb	ITS	Traffic analysis zones.	ITS	12/31/97	As Needed
Taz.odb	ITS	Traffic analysis zones.	ITS	12/31/00	As Needed

FILE	Source	DESCRIPTION	Maintained By	Last Update	Mainten ance Schedule
Zipcodes.odb	ITS	Zipcodes	ITS	12/31/2000	As Needed
Zones.odb	ITS	Construction Services zoning labels.	ITS	10/26/2000	As Needed
Zoning_labels.o db	ITS	Construction Services zoning labels.	ITS	05/21/2001	As Needed